

2nd IARU World Youth ARDF Championship 2018

CZECH REPUBLIC, DOKSY June 30–July 4, 2018



Bulletin No. 4



30 June 2018

Welcome in the Czech Republic at the 2nd IARU World Youth ARDF Championship.

This is the final Bulletin, which brings the latest info for upcoming days. Nevertheless, some of the information was already published in previous bulletins.

Finally, the Championship is here. The best of the best from eleven countries arrived to challenge each other and to represent their countries. Our effort was to prepare a championship meeting the standards of the adult events. We wish you all good luck, strong legs, bright minds and results corresponding with efforts you put into your training.

We wish all sportsmen pleasant and successful stay,
team of organizers

Organizing committee:

Chairman of the Organizing Committee: Karel Zeman,
Technical Director & Assistant to the Siting referee: Karel Fučík.

International Jury:

Chairman of the International Jury: Jiří Mareček, OK2BWN,
Secretary of the International Jury: Tereza Skládanková,
Siting referee: Jiří Pavlů, OK1CHE,
Representative of each participating society.

Event center:

Poslův Mlýn resort, Poslův Mlýn 976, CZ-472 01 Doksy,
<http://www.poslvmlyn.cz/>,
GPS: 50.5565506N, 14.6672097E.

SOS contact: +420 728 192 716

Emergency call: 112

Competition rules:

IARU Region 1 Rules for Championships in Amateur Radio Direction Finding (Part A and Part B), version 2018, apply.

The event is organized with the kind support of Lesy České republiky and the town Doksy.



Transport during championship:

Bulk transport (buses) to start and from (to) finish areas will be arranged for all competitors and team officials (the competitors and team officials are **obliged to wear badges**). Visitors are allowed at the finish area only. They will be transported separately by bus or can travel on their own. Location of the finish area will be announced in advance on the event website and at information table.

Training

Training will take place just outside the accommodation areal — see the sketch on following pages.

Food:

You've already received food-tickets at the registration—use these when picking up your meal. Please, be on time to pick-up your food, the service is reserved for WYAC participants only in following times:

	breakfast	lunch packets	lunch	dinner
Saturday, June 30			13.00–14.00	19.00–20.00
Sunday, July 1	7.15–8.15	7.15–8.15		18.15–19.00
Monday, July 2	7.15–8.15		13.00–14.00	18.15–19.00
Tuesday, July 3	7.15–8.15	7.15–8.15		17.00–18.00
Wednesday, July 4	7.15–8.15			

Menu:

Saturday — June 30, 2018

Lunch: Frankfurter soup, Chicken schnitzel with potato mash and vegetable salad

Dinner: Cod on vegetables with cheese, potatoes and tomato salad

Sunday — July 1, 2018

Breakfast: Hungarian spread, cream cheese, butter, rolls, tea, porridge

Lunch: Packed lunch (ham, cheese, pate, bread, roll, fruit, drink, gingerbread

Dinner: Spaghetti ala Bolognese with cheese

Monday — July 2, 2018

Breakfast: Ham, pate, roll, bread, butter, tea, porridge

Lunch: Cream vegetables soup, Chicken mix with vegetables and rice

Dinner: Beef goulash with bread

Tuesday — July 3, 2018

Breakfast: Herb spread, butter, jam, roll, bread, tea, porridge

Lunch: Packed lunch (chicken steak, bread, cream cheese, fruit, drink, biscuit)

Dinner: Potato dumpling with sausage and cabbage, compote

Wednesday — July 4, 2018

Breakfast: Budapest spread, cheese, butter, roll, bread, tea, porridge

Ban on most telecommunication equipment:

Please be reminded that most of the telecommunication equipment is forbidden in the competitions and start areas, including (but not limited to) mobile phones, wireless headphones, WiFi-enabled cameras, advanced smartwatches, etc.

Anti-doping regulations:

We follow WADA anti-doping regulations. Please, bear in mind that WADA on-site check may occur.

Marking device:

Sportident system will be used. Only regular SI cards are allowed — tCard and pCard will not work. If you are not sure, please, refer to the office. We will supply you with another one.



Starting group allocations:

Allocation of competitors to start groups **for ALL competitions** shall be handed over (i.e., fill particular slots with names/start numbers) to the office **not later than by 15.00 of the arrival day (Saturday)**. Later allocations will not be taken into account — competitors will be allocated according to the registration form. That will allow smooth preparation of starting lists that should be ready for the team leaders meetings.

Various info:

- On Sunday & Monday there will be separate newsletters released including latest results, start list and details on competition for the following day.
- You've received stickers (with start No.) for receivers—each receiver (even spare ones) shall have the sticker.
- Hotel address and phone number to WYAC hotline is printed on both receiver stickers and maps.
- The numbers of transmitters to be searched for are printed on maps for each category.
- There will be plastic bags at the start for transferring luggage to the finish area (you may use spare stickers with your start number to mark your bag).
- Please, keep in mind that finish Beacon (B) works as a regular control and shall be marked and that finish time is recorded when you punch finish station.
- **Note you'll need to wear your badge to access buses and animation program.**

Detailed schedule:

Saturday — June 30, 2018

not later than 14.00 arrival and on-site registration

13.00–14.00	lunch
13.00–17.00	training (both bands)
16.00	Jury & team officials' meetings (at the event center)
18.00	official opening ceremony
19.00–20.00	dinner

Sunday — July 1, 2018 (3.5 MHz)

7.15–8.15	breakfast + lunch packet
8.30	departure to start area
9.45	departure to finish area (visitors)
10.00	start time 00 (3.5 MHz)
approx. 15.00	Jury meeting
16.00–18.00	sprint training
17.15	team officials' meeting
18.15–19.00	dinner
19.30	awarding ceremony

Monday — July 2, 2018 (SPRINT)

7.15–8.15	breakfast
8.30	walk out to start area
10.00	start time 00 (sprint 3.5 MHz)
approx. 12.00	Jury meeting
13.00–14.00	lunch
14.00–17.00	animation program (scooter, zorbing, paddleboard)
17.15	team officials' meeting
18.15–19.00	dinner
19.30	awarding ceremony

Tuesday — July 3, 2018 (144 MHz)

7.15–8.15	breakfast + lunch packet
8.30	departure to start area
9.45	departure to finish area (visitors)
10.00	start time 00 (144 MHz)
approx. 14.00	Jury meeting (at the finish)
17.00–18.00	dinner
18.30	awarding ceremony
19.30	closing party & hamfest

Wednesday — July 4, 2018

7.15–8.15	breakfast
before 10.00	check-out

Instructions for competitions

CLASSIC No. 1

Date: **Sunday — July 1, 2018.**

Map: IOF standard, 1:10 000, contour interval 5 m, size 384 × 213 mm, status: spring 2018.

Map is printed on waterproof paper.

Start, beacon and finish will be shown on sample maps in pre-start area. Competitor enters this area 10 minutes prior to their start time.

The receivers, including spare ones (all marked with stickers), will be handed over just after reaching start area. It will be organized separately country by country. Spare receivers (clearly indicating the team) will be collected and placed at the starting line.

In the pre-start area, competitor can prepare your map on tables: sticky tapes, scissors and markers will be available. Start, finish, 400 m and 500 m circles, and finish corridor ARE NOT preprinted on maps — competitors must do that by their own.

Start corridors: 150 m single-sided.

Start interval is 5 minutes.

Finish corridor: 150 m, last 30 m double-sided uninterrupted from the beacon to the finish line.

Finish: Close to the village of Srní.

Time limit: 150 minutes.

TX to be searched for by categories:

3.5 MHz

M14 (cor. A) 1, 3, 4, 5, B

W14 (cor. A) 1, 4, 5, B

M16 (cor. B) 1, 2, 3, 4, 5, B

W16 (cor. B) 1, 2, 4, 5, B

Water will be available in both start and finish areas.

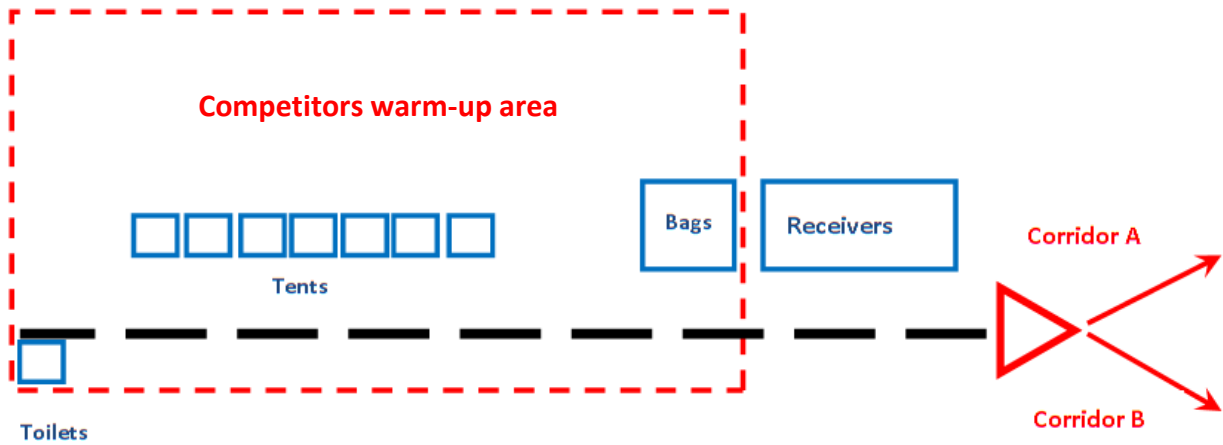
Team leaders will be transported from start to finish. The departures will be announced in the start area.

There will be a small buffet in the finish area serving beverages.

3.5 MHz transmitters:

- RF power 3 W,
- frequency: TX 1–5: MOE–MO5 3.550 MHz, finish beacon: MO 3.600 MHz,
- antenna: 8 m vertical + 8 m single straight radial counterpoise.

Start area



Finish area



Instructions for competitions

SPRINT

Date: **Monday — July 2, 2018.**

Map: IOF standard, 1:5 000, contour interval 5 m, size A4, status: spring 2018.

Map is printed on waterproof paper.

Start, spectator control, beacon, and finish will be shown on sample maps in pre-start area. The competitor enters the pre-start area 2 minutes prior to their start time. However, they will be called in 4 minutes prior to their start time.

The receivers, including spare ones (all marked with stickers), will be handed over just after reaching start area. It will be organized separately country by country. Spare receivers (clearly indicating the team) will be collected and placed at the starting line.

In the pre-start area, you can prepare your map on tables: sticky tapes, scissors and pens will be available. Spectator control, beacon, and finish corridor ARE preprinted on maps.

Start corridors: 30 m single-sided.

Start interval is 2 minutes. However, some categories will be shifted by one minute — see starting list.

Spectator's corridor: 100 m, begins at the spectators control and leads you towards the area of second loop. **Remember, it is obligatory!**

Finish corridor: 300 m, last 100 m double-sided uninterrupted from the beacon to the finish line.

Finish: Close to event center.

Time limit: 60 minutes.

TX to be searched for by categories:

3.5 MHz SPRINT

M14 (cor. B) 2, 3, 4, 5, S, 2F, 3F, 4F, 5F, B

M16 (cor. B) 1, 2, 3, 4, 5, S, 1F, 2F, 3F, 4F, 5F, B

W14 (cor. A) 3, 4, 5, S, 3F, 4F, 5F, B

W16 (cor. A) 1, 3, 4, 5, S, 1F, 3F, 4F, 5F, B

Water will be available in both start and finish areas.

Team leaders will be transported from start to finish. The departures will be announced in the start area.

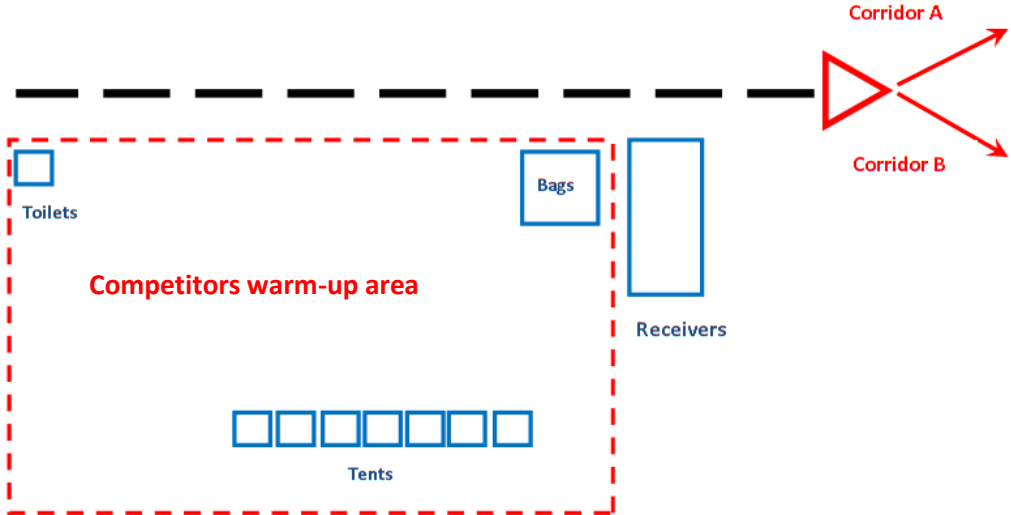
There will be a small buffet in the finish area serving beverages.

SPRINT 3.5 MHz transmitters:

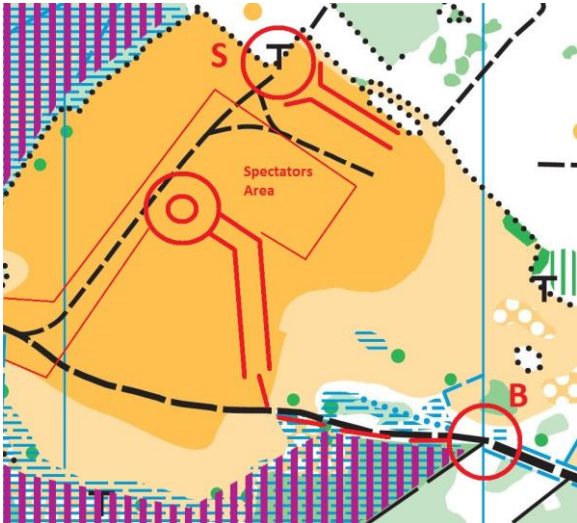
- RF power: 1 W,
- Antenna: 8m vertical + 8 m single radial counterpoise,
- Frequency: TX 1–5: MOE–MO5 (keying speed 50 PARIS) 3.530 MHz,
Spectators control : S (keying speed 50 PARIS) 3.550 MHz,
TX 1F–5F: MOE–MO5 (keying speed 70 PARIS) 3.570 MHz,
Finish beacon: MO (keying speed 50 PARIS) 3.600 MHz.

(Required 30 kHz channel spacing is reduced in order to comply with the national regulations and the Rules.)

Start area



Finish area



Instructions for competitions

CLASSIC No. 2

Date: **Tuesday — July 3, 2018.**

Map: IOF standard, 1:15 000, contour interval 5 m, size A4, status: spring 2018.

Map is printed on waterproof paper.

Start, beacon and finish will be shown on sample maps in pre-start area which competitor enters 10 minutes prior to their start time.

The receivers, including spare ones (all marked with stickers), will be handed over just after reaching start area. It will be organized separately country by country. Spare receivers (clearly indicating the team) will be collected and placed at the starting line.

In prestart area, you can prepare your map on tables: sticky tapes, scissors and markers will be available. Start, finish, 400 m and 500 m circles, and finish corridor ARE NOT preprinted on maps — competitors must do that by their own.

Start corridors: 100 m single-sided.

Start interval is 5 minutes.

Finish corridor: 250 m, last 100 m double-sided uninterrupted from the beacon to the finish line.

Finish: Close to event center.

Time limit: 150 minutes.

TX to be searched for by categories:

144 MHz

M14 (cor. B) 1, 2, 4, 5, B

W14 (cor. A) 1, 2, 3, B

M16 (cor. B) 1, 2, 3, 4, 5, B

W16 (cor. A) 1, 2, 3, 4, B

Water will be available in both start and finish areas.

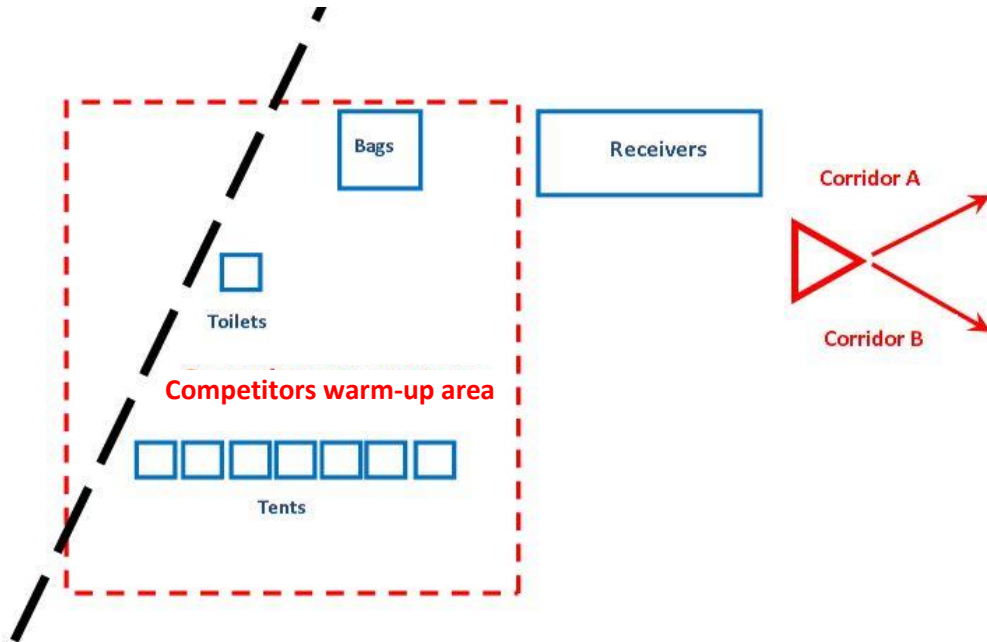
Team leaders will be transported from start to finish. The departures will be announced in the start area.

There will be a small buffet in the finish area serving beverages.

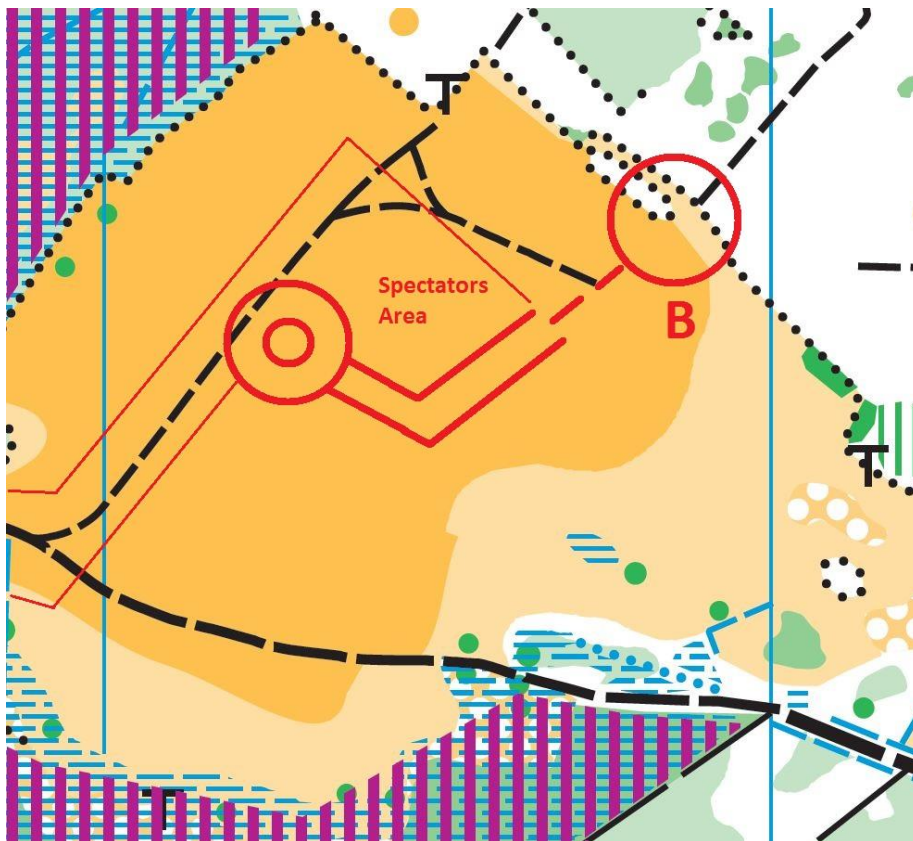
144 MHz transmitters:

- RF power 1 W ERP,
- frequency: TX 1–5: MOE–MO5 144.500 MHz, finish beacon: MO 144.850 MHz,
- antenna: crossed dipoles 2.5 m above the ground level.

Start area



Finish area





Registered Participants:

	Country	ISO	RC	M16	W16	M14	W14	Officials	Visitors
	Croatia	CRO	HRS	4	2		2	1	
	Germany	GER	DARC	3	1		3	2	3
	Lithuania	LTU	LRMD		2			2	
	Moldova	MDA	ARM	2	3			2	
	Poland	POL	PZK	4	4			1	3
	Romania	ROU	FRR	4	3		4	1	2
	Russia	RUS	SRR	5	5	5	5	2	7
	Slovakia	SVK	SARA	4	4		3	3	5
	Slovenia	SLO	ZRS	2		2		1	
	Ukraine	UKR	UARL	5	5	5	5	1	9
	Czechia	CZE	CRC	5	5	5	5	4	1
	Total			38	34	17	27	21	30